

Ordnance Survey maps

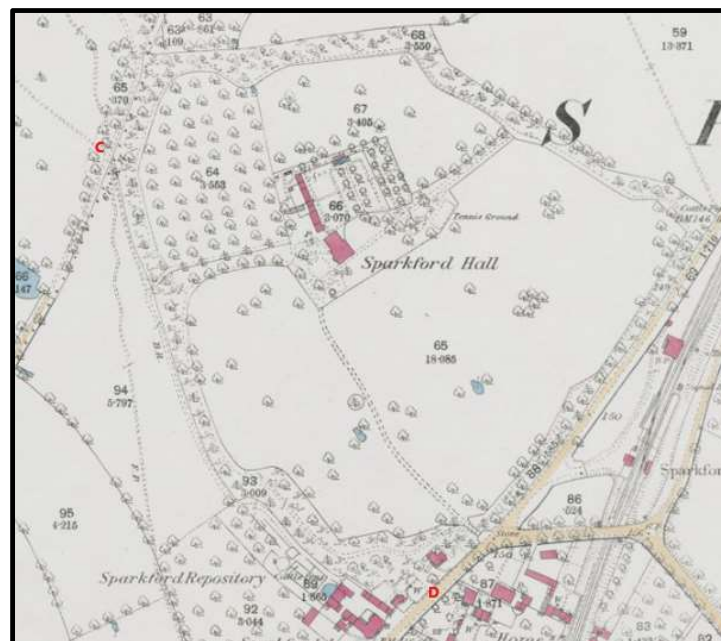
Source: (i) extract supplied by applicant
(ii), (iii), (iv) reproduced with the kind permission of the National Library of Scotland from their map images website <https://maps.nls.uk/index.html>
(v) extract supplied by applicant

(i)

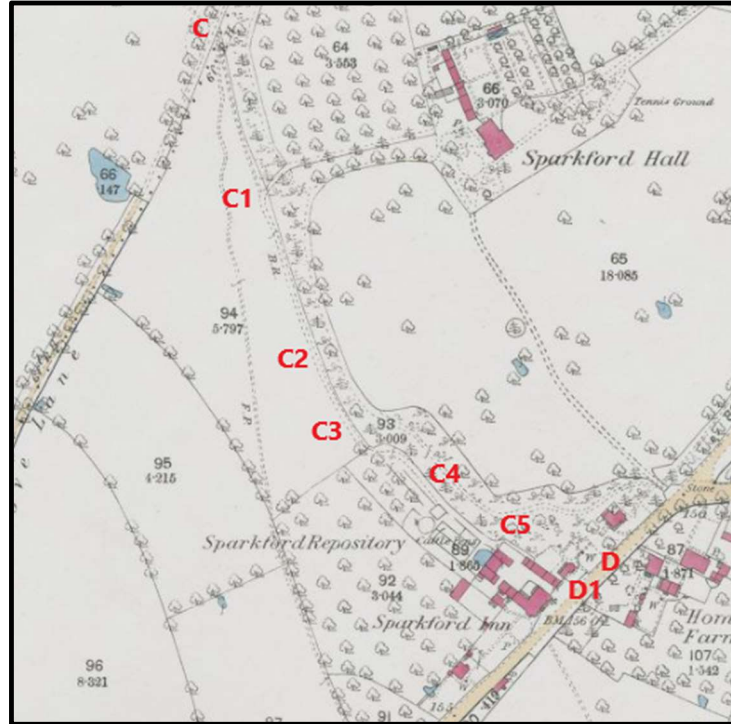


1811-17 OS 'old series' map Cassini Timeline reprint (from extract supplied by the applicant). Red letters added to indicate the line of the application route. Red circle added to highlight a feature in the vicinity of the application route.

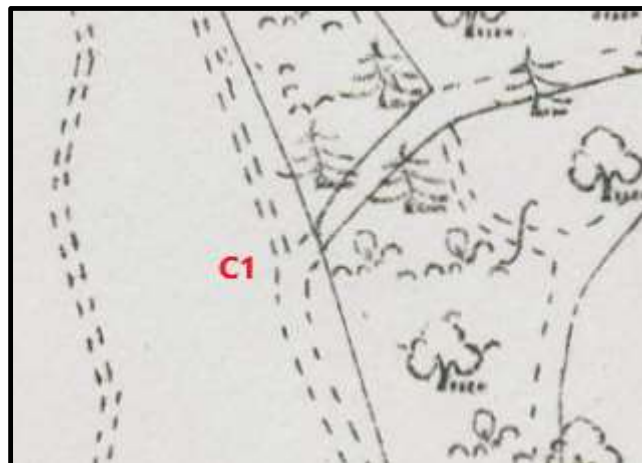
(ii)



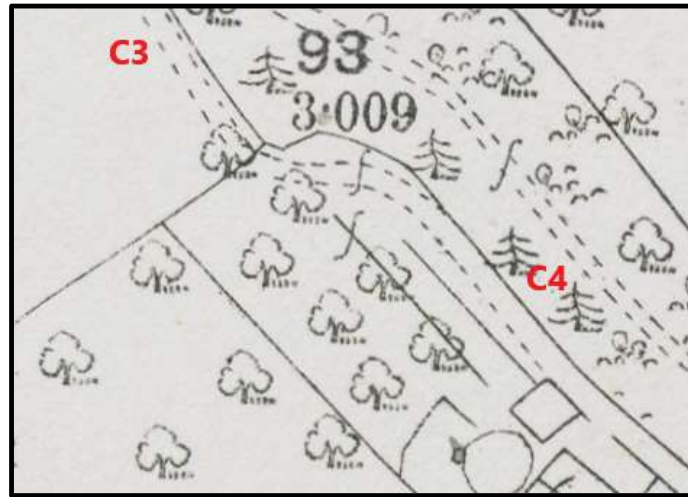
1887 Ordnance Survey (OS) County Series First Edition Map. The application route as set in the wider context of Sparkford Hall. Red letters C and D have been added to indicate the line of the application route.



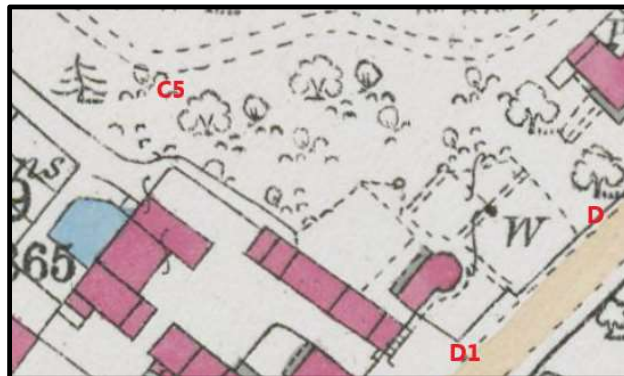
Closer view of the application route with red letters C to D added to indicate the line of the route. Red letter D1 added to indicate the possible junction of a route with Sparkford High Street based on historical records.



Close up of the map, red letter C1 has been added to mark the part of the application route.



Close up of the map, red letters C3 and C4 have been added to mark the part of the application route.



Close up of the map, red letters C5 and D have been added to mark the part of the application route. Red letter D1 added to indicate the junction of a route with Sparkford High Street based on historical records.

(iii)

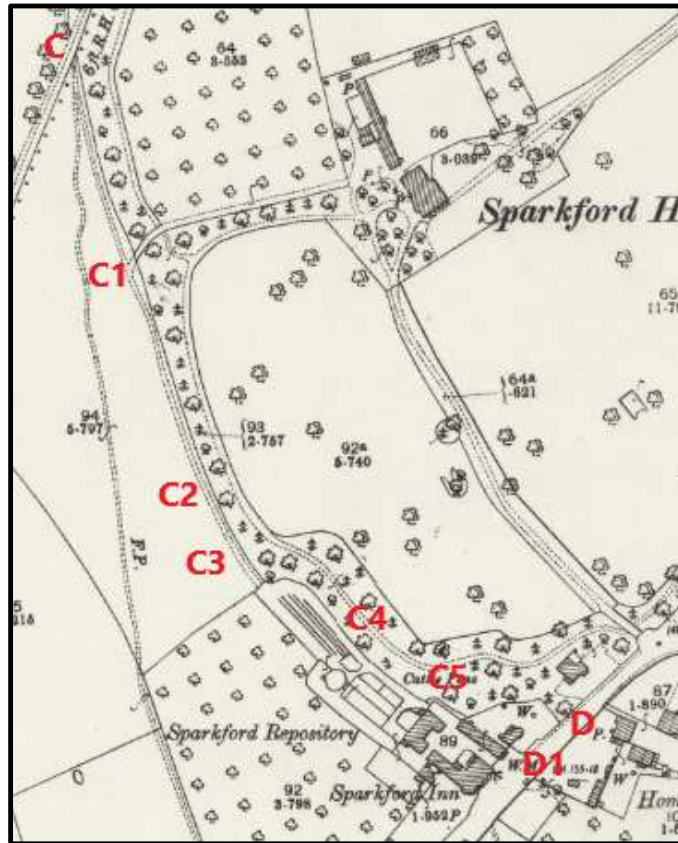


1898 OS revised new series map. Red letters C and D added to indicate application route.

<i>Metalled Roads; First Class</i>	} Fenced	5 (Mile distance)	} Unfenced
" " <i>Second Class</i>		(Altitude) 211	
" " <i>Third Class</i>			
<i>Unmetalled Roads</i>			
<i>Footpaths</i>			

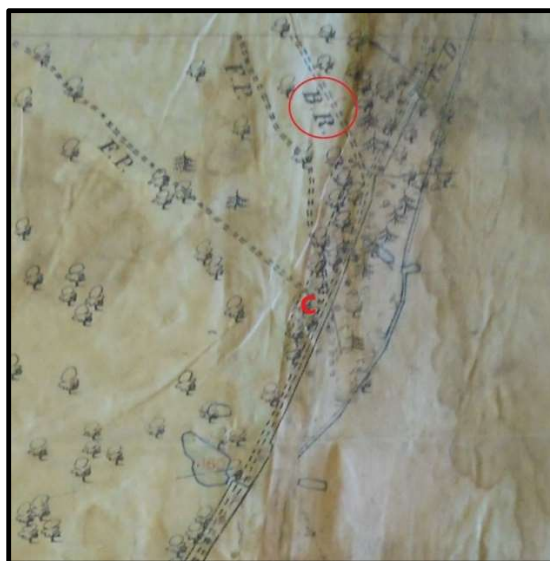
OS revised new series map key.

(iv)




1903 OS County Series Second Edition map. Red letters C to D added to indicate the application route. Red letter D1 added to indicate the possible junction of a route with Sparkford High Street based on historical records.

(v)



Section of 1889 Map of Queen Camel covering the application route (from extract supplied by the applicant). Red letter C added to indicate the application route.



Close up of the signature and date on the map (from extract supplied by the applicant).